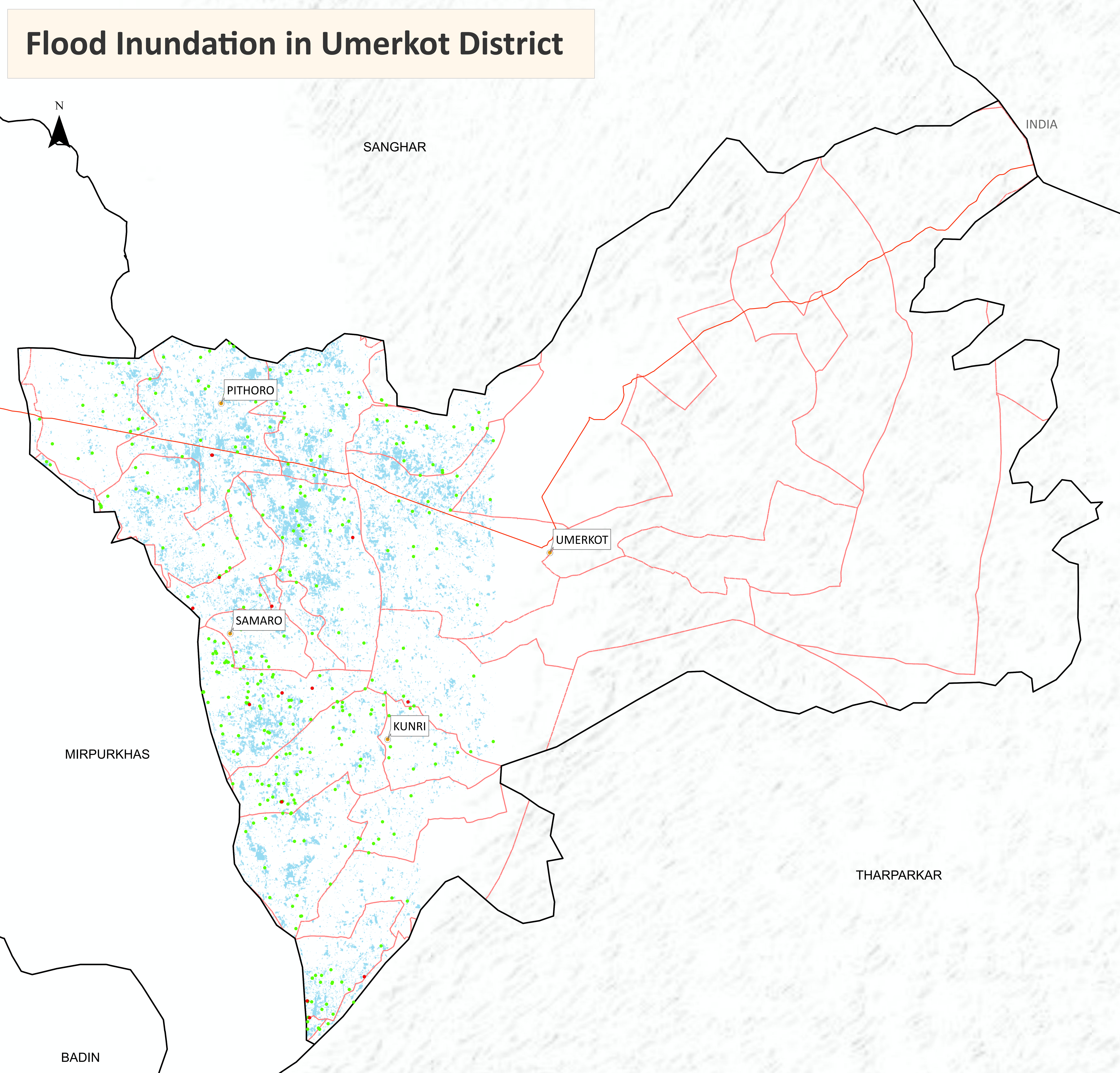


Flood Inundation in Umerkot District



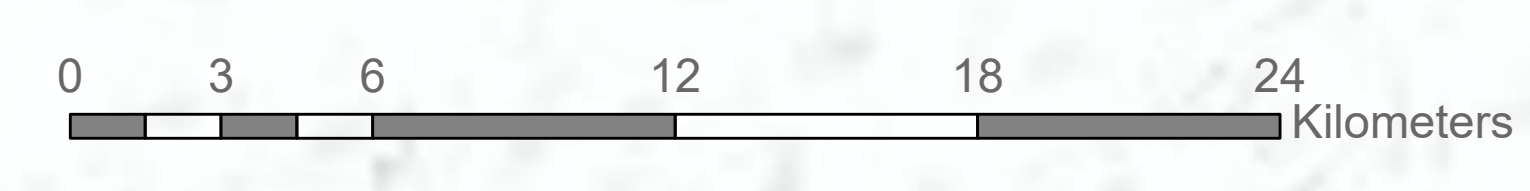
District Profile		
District Area	5,502.92 Sq.Km	
Area Inundated	247.42 Sq.Km	4.50%
Crop Land	770,324.878 Acres	
Crop Land Inundated	54,783.332 Acres	7.11%
Rainfall (Jul-Aug)	594 mm	
Population (as per 2017 Census)	1,109,046	
Affected Union Councils	29 Out of 40	

UC-wise Affected Villages		
Name	Submerged in Water (No.)	Surrounded By Water (No.)
PADHRIO	3	56
PITHORO	2	24
SAMARO ROAD	2	10
TALHI	2	18
BUSTAN	1	41
FAZAL BHAMBRO	1	3
GAPNO	1	10
SAMARO	1	9
SATRIYOON	1	25
ARORO BHURGHRI	-	16
ATTA MOHAMMAD PALLI	-	14
DADHRO	-	11
DENGAN	-	2
DHORO NARO	-	17
JHULURJ	-	1
KUNRI MEMON	-	6
MOHRANO	-	3
NABISAR THAR	-	3
RUNJHO	-	2
SABHO	-	1
SHADI PALI	-	15
SHAH MARDAN SHAH	-	21
SHER KHAN CHADIO	-	19


Disclaimer: Flood extent published by Sentinel-Asia has been used for preliminary damage assessment and depicts status of flood inundation as of image acquisition date. The Union Council boundaries and names used in development of this product were obtained from Board of Revenue, Sindh.

Product used: Detected flood water in Baluchistan Sindh provinces, as observed by ALOS-2 image on 21 August 2022.

Published by: <https://sentinel-asia.org/>



Cities/Towns	Union Councils
Submerged under Water	Highways
Surrounded by Water	Flood Water


 Preliminary flood damage assessment carried out using Disaster Management Information System (DMIS)
 @ Provincial Emergency Operation Center (PEOC), PDMA Sindh.

Sources: Esri, USGS, NOAA, Sources: Esri, Garmin, USGS, NPS